APP CRS	Rwy ldg	8926
251°	TDZE	122
	Apt Elev	128

RNAV (RNP) Z RWY 24R
LOS ANGELES INTL (LAX)

RNP AR APCH-GPS.

Simultaneous approach authorized with HHR. For uncompensated Baro-VNAV systems, procedure NA below 5°C or above 54°C. For inop ALS, increase RNP 0.15 all Cats visibility to RVR 6000 and RNP 0.30 all Cats visibility to 1½ SM. Simultaneous approach authorized.

ALSF-2

MISSED APPROACH: Climb to 2000 on track 251° to IGUPE and track 263° to RAFFS and hold.

D-ATIS	SOCAL APP CON		LOS ANGELES TOWER	GND CON	CLNC DEL	CPDLC
ARR 133.8	124.3 363.2 (APCH FM WEST)	124.9 269.0 (090°-224°)	N 133.9 239.3	N 121.65 327.0	120.35	
DEP 135.65	124.5 235.975 (225°-044°)	128.5 360.7 (045°-089°)	S 120.95 379.1	S 121.75 327.0	327.0	
				W 121.4 327.0		

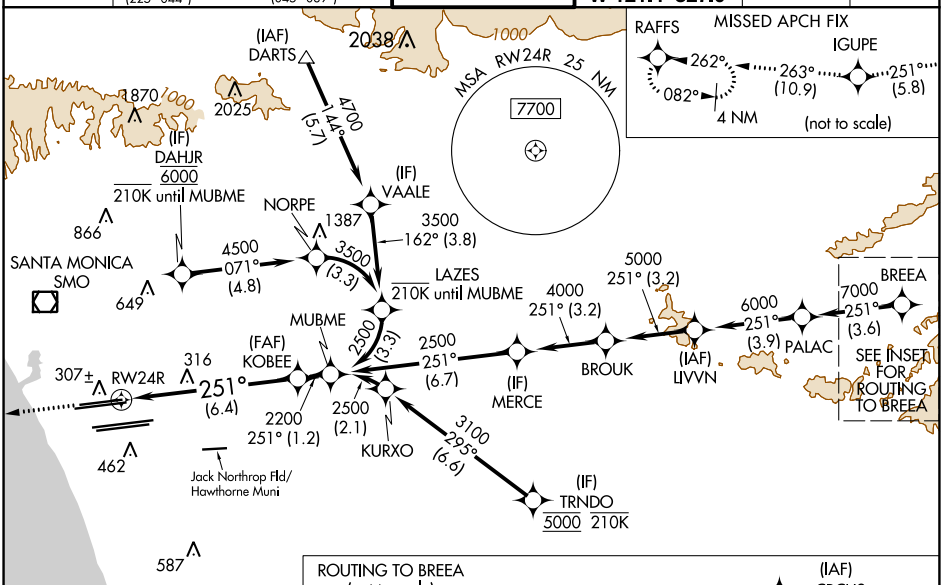

ELEV 128	D	TDZE 122

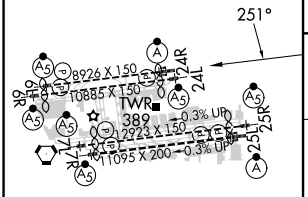

TDZ/CL Rwys 6R, 7L, 24R, and 25L
HIRL all Rwys

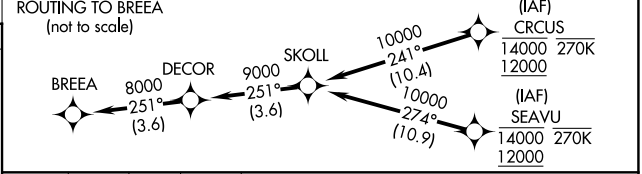

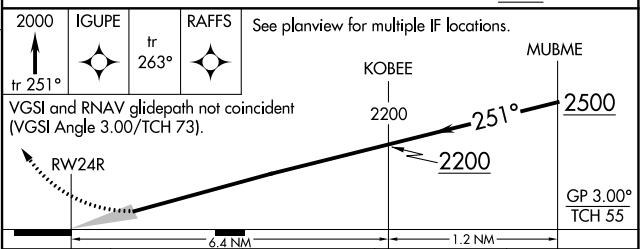

CATEGORY	A	B	C	D
RNP 0.15 DA	484/40	362 (400-¾)		
RNP 0.30 DA	586/60	464 (500-1¼)		

AUTHORIZATION REQUIRED

SW-3, 11 JUL 2024 to 08 AUG 2024
SW-3, 11 JUL 2024 to 08 AUG 2024