

22307

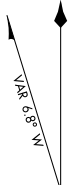
AIRPORT DIAGRAM

AL-180 (FAA)

GREENVILLE DOWNTOWN (GMU)
GREENVILLE, SOUTH CAROLINA

ATIS
127.075
GREENVILLE TOWER*
119.9 257.7
GND CON
121.25

D

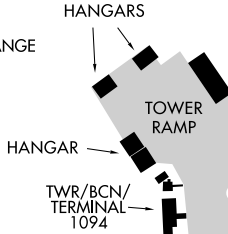


JANUARY 2020
ANNUAL RATE OF CHANGE
0.1° W

1123±

EMAS

FIELD
ELEV
1048



HANGARS



#2

ELEV
994

0.5% UP → 4000 X 80

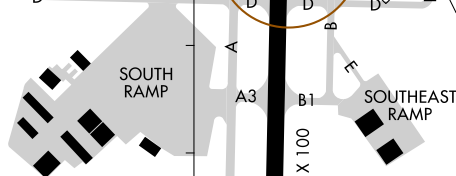
0.98.1° →



WEST
RAMP

HS 1

ELEV
1015



5393 X 100

1.1% UP →

RWY 01-19
PCN 23 F/C/X/T
S-61, D-81, 2D-151

RWY 10-28
PCN 16 F/C/Y/T
S-43.5, D-62

HELIPAD H1
S-20
HELIPAD H2
S-20

34°50.5' N

CAUTION: BE ALERT TO RUNWAY CROSSING CLEARANCES.
READBACK OF ALL RUNWAY HOLDING INSTRUCTIONS IS REQUIRED.

82°21.5' W

82°21.0' W

AIRPORT DIAGRAM

22307

GREENVILLE, SOUTH CAROLINA
GREENVILLE DOWNTOWN (GMU)

SE-2, 31 OCT 2024 to 28 NOV 2024

SE-2, 31 OCT 2024 to 28 NOV 2024