VOR/DME RWY 35
CENTRAL NEBRASKA RGNL (GRI)

VOR/DME GRI	APP CRS	Rwy ldg	7002
116.55	353°	TDZE	1847
Chan 112(Y)		Apt Elev	1847

VDP NA when using Aurora altimeter setting. When local altimeter setting not received, use Aurora altimeter setting and increase all MDA 60 feet, increase Circling Cats C/D visibility ¼ SM. For inop MALSR, increase S-35 Cat D visibility to 1¼ mile.

MALSR

MISSED APPROACH: Climb to 2900, then climbing left turn to 3600 direct GRI VOR/DME and hold.

ATIS	MINNEAPOLIS CENTER	GRAND ISLAND TOWER★	GND CON	CLNC DEL	UNICOM
127.4	119.4 278.8	118.2 (CTAF) L 259.3	121.9 259.3	121.9 126.05 (when tower closed)	122.95

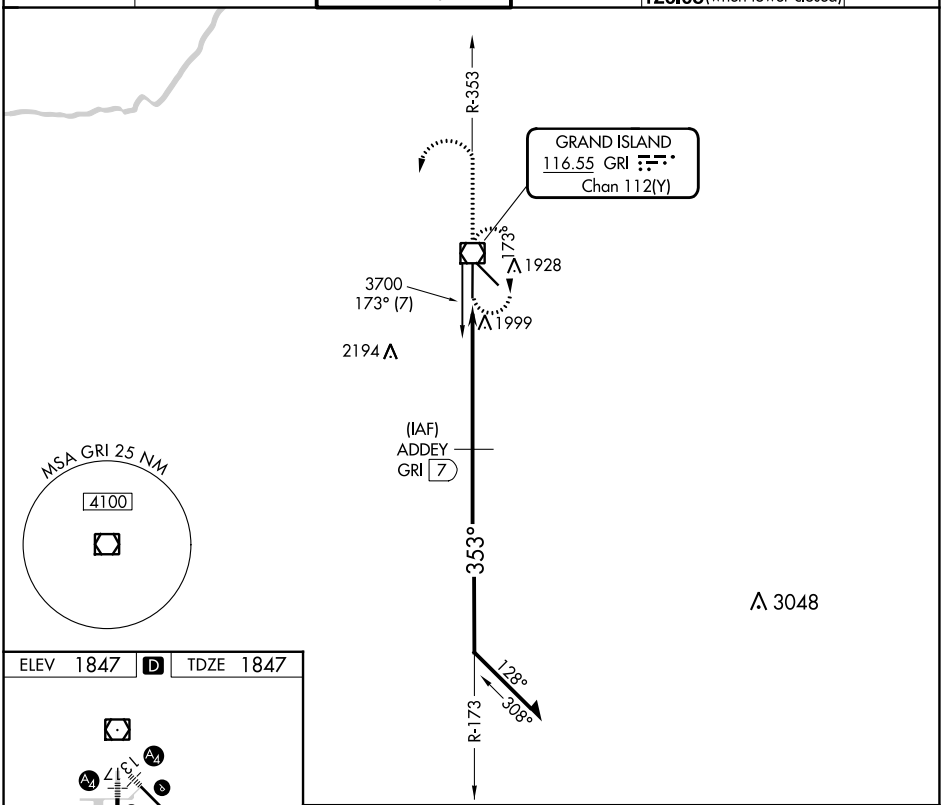

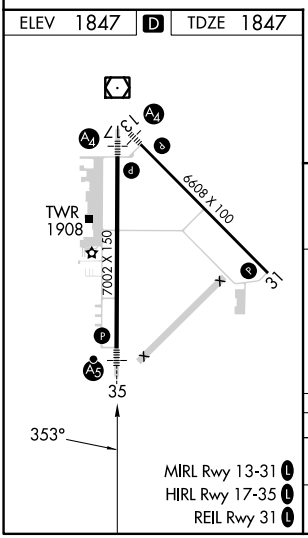

MIRL Rwy 13-31 L
HIRL Rwy 17-35 L
REIL Rwy 31 L

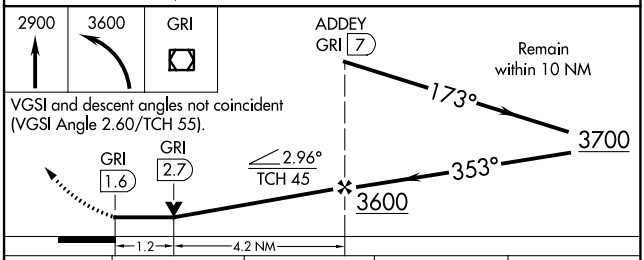

VGSI and descent angles not coincident (VGSI Angle 2.60/TCH 55).

CATEGORY	A	B	C	D
S-35	2260-½ 413 (500-½)		2260-¾ 413 (500-¾)	2260-1 413 (500-1)
CIRCLING	2300-1 453 (500-1)		2400-1½ 553 (600-1½)	2560-2¼ 713 (800-2¼)

NC-2, 03 OCT 2024 to 31 OCT 2024
NC-2, 03 OCT 2024 to 31 OCT 2024