ILS or LOC RWY 27
GOSHEN MUNI (GSH)

LOC I-GSH	APP CRS	Rwy ldg	6050
108.3	273°	TDZE	827
		Apt Elev	827

DME or RADAR required.

When local altimeter setting not received, use Warsaw altimeter setting; increase DA to 1067 feet and all MDAs 40 feet; increase S-LOC 27 Cats C/D visibility ⅛ SM and all Circling Cat D visibilities ¼ SM. Circling NA to Rwys 5 and 23.

NA

MISSED APPROACH: Climb to 2500 direct GSH VORTAC and hold.

ASOS	SOUTH BEND APP CON ★	CLNC DEL	UNICOM
121.45	132.05 257.8	125.25	123.05 (CTAF) L

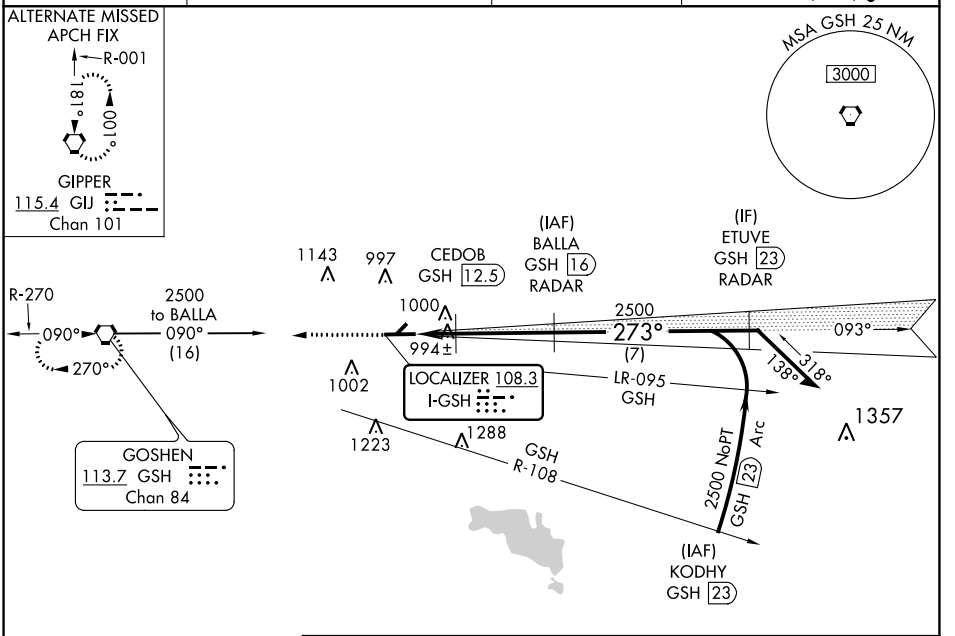

ELEV 827 TDZE 827

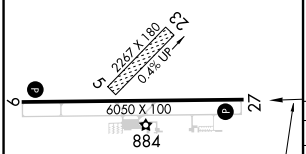

HIRL Rwy 9-27 L
REIL Rwys 9 and 27 L

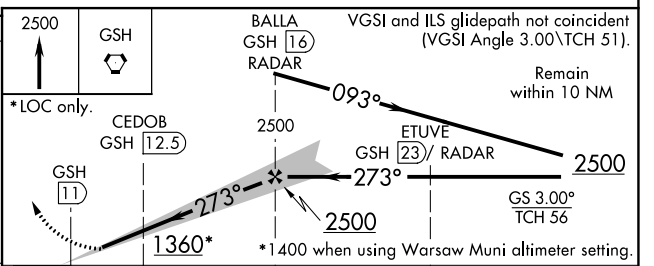

CATEGORY	A	B	C	D
S-ILS 27	1027-¾ 200 (200-¾)			
S-LOC 27	1360-1 533 (600-1)		1360-1½ 533 (600-1½)	1360-1¾ 533 (600-1¾)
CIRCLING	1360-1 533 (600-1)		1500-2 673 (700-2)	1540-2¼ 713 (800-2¼)
CEDOB FIX MINIMUMS				
S-LOC 27	1300-1 473 (500-1)		1300-1⅜ 473 (500-1⅜)	1300-1½ 473 (500-1½)
CIRCLING	1300-1 473 (500-1)	1320-1 493 (500-1)	1500-2 673 (700-2)	1540-2¼ 713 (800-2¼)

FAF to MAP 5 NM

Knots	60	90	120	150	180
Min:Sec	5:00	3:20	2:30	2:00	1:40

EC-2, 18 APR 2024 to 16 MAY 2024