| WAAS CH 50518 W32A | APP CRS 319° | Rwy Ldg 10000<br>TDZE 442<br>Apt Elev 459 |
|---|---|---|

# RNAV (GPS) Y RWY 32R
## SCOTT AFB/MIDAMERICA ST LOUIS (BLV)

RNP APCH - GPS.

For uncompensated Baro-VNAV systems, LNAV/VNAV NA below -15°C or above 54°C. Simultaneous approach authorized. *RVR 1800 authorized with use of FD or AP or HUD to DA.

ASR

MALSR

MISSED APPROACH: Climb to 1500 then climbing right turn to 3000 direct COFEY and hold.

| ATIS | ST LOUIS APP CON | SCOTT TOWER | GND CON |
|---|---|---|---|
| 128.7 256.7 | 125.2 281.5 | 128.25 253.5 | 119.2 275.8 |

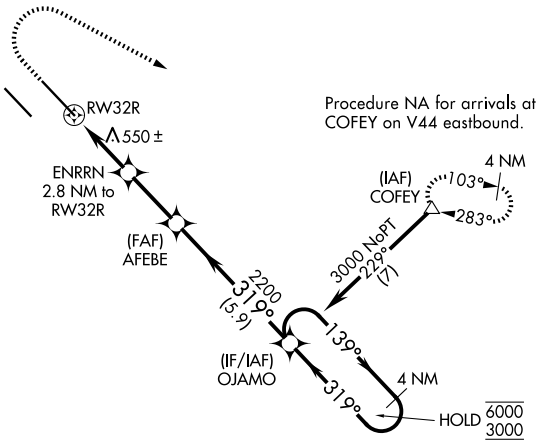


Procedure NA for arrivals at COFEY on V44 eastbound.

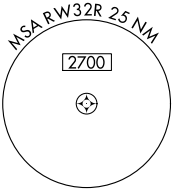


ELEV 459 D TDZE 442

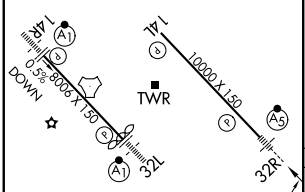


REIL Rwy 14L
HIRL Rwys 14R-32L and 14L-32R

1500 | 3000 | COFEY

VGSI and RNAV glidepath not coincident (VGSI Angle 3.00/TCH 71).

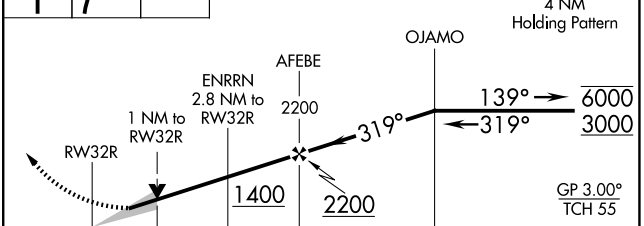


| CATEGORY | A | B | C | D |
|---|---|---|---|---|
| LPV DA* | 642/24 200 (200-½) | | | |
| LNAV/VNAV DA | 830/35 388 (400-⅝) | | | |
| LNAV MDA | 840/24 398 (400-½) | | 840/35 398 (400-⅝) | |
| CIRCLING | 1000-1 541 (600-1) | 1120-1 661 (700-1) | 1240-2¼ 781 (800-2¼) | 1240-2½ 781 (800-2½) |



EC-3, 22 JAN 2026 to 19 FEB 2026
EC-3, 22 JAN 2026 to 19 FEB 2026