

(ATL2.ATL) 24305

HARTSFIELD/JACKSON ATLANTA INTL (ATL)

ATLANTA TWO DEPARTURE

AL-26 (FAA)

ATLANTA, GEORGIA

ATLANTA DEP CON

133.475 281.425 (Rwys 8L-26R, 8R-26L)

125.65 281.425 (Rwys 9L-27R, 9R-27L)

121.225 281.425 (Rwy 10-28)

D-ATIS 125.55

CLNC DEL 118.1

CPDLC

GND CON

121.9 254.4 (Rwys 8L-26R, 8R-26L)

121.75 254.4 (Rwys 9L-27R, 9R-27L)

121.65 254.4 (Rwy 10-28)

ATLANTA TOWER

119.1 254.4 (Rwy 8L-26R)

125.325 254.4 (Rwy 8R-26L)

119.3 254.4 (Rwy 9R-27L)

123.85 254.4 (Rwy 9L-27R)

119.5 254.4 (Rwy 10-28)

RADAR required.

TOP ALTITUDE:

JETS: 10000

PROPS: 4000

NOONE 

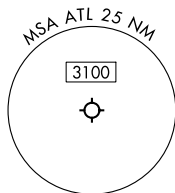
NOTWO 


EAONE 

EATWO 

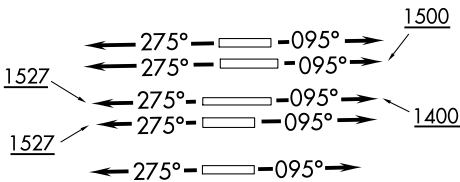
WETWO 

WEONE 



SOTWO 

SOONE 



TAKEOFF MINIMUMS

Rwys 8L, 9R, 10, 26L/R, 27L/R, 28: Standard.

Rwy 8R: 300-1 or standard with minimum climb of 250'/NM to 1200, or alternatively with standard takeoff minimums and a normal 200'/NM climb gradient, takeoff must occur no later than 2000' prior to DER.

Rwy 9L: 300-1 or standard with minimum climb of 270'/NM to 1200.

NOTE: Monitor tower frequency when advised by ground control.

NOTE: Use departure frequency depicted unless otherwise assigned.

NOTE: **NOISE ABATEMENT DEPARTURE TRACKS (NADTs):** Following this procedure minimizes deviation from the idealized track.

TURBOJETS ONLY: Anticipate the following NADT no wind heading: Rwy 8R heading 070°, Rwy 9L heading 110°, Rwy 26L heading 290°, Rwy 27R heading 250°, Rwy 10 heading 110°, Rwy 28 heading 250°. ATC will issue a wind corrected heading prior to takeoff. Fly assigned heading at the point instructed by ATC.

NOTE: **TURBOJETS:** Accelerate to 250K immediately until reaching 10000 MSL, if unable, advise ATC.

TURBOPROPS: Operate in a manner that will result in the best forward speed and climb rate.

(CONTINUED ON FOLLOWING PAGE)

NOTE: Chart not to scale.

ATLANTA TWO DEPARTURE

ATLANTA, GEORGIA

(ATL2.ATL) 25JAN24

HARTSFIELD/JACKSON ATLANTA INTL (ATL)

SE-4, 31 OCT 2024 to 28 NOV 2024

SE-4, 31 OCT 2024 to 28 NOV 2024