

MIERA TWO ARRIVAL

AL-12 (FAA)

ALBUQUERQUE, NEW MEXICO

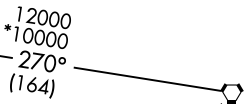
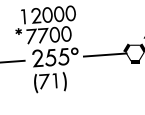
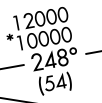
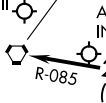
ALBUQUERQUE APP CON
 123.9 354.1
 ABQ D-ATIS
 118.0 257.7
 AEG ATIS
 119.025

ALBUQUERQUE
 113.2 ABQ Chan 79

ANTON CHICO
 117.8 ACH Chan 125

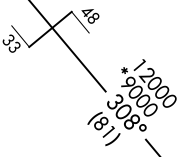
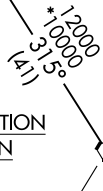
TUCUMCARI
 113.6 TCC Chan 83

DOUBLE EAGLE II



TURBOJET VERTICAL NAVIGATION
PLANNING INFORMATION
 Expect 15000

CORONA
 115.5 CNX Chan 102



TEXICO
 112.2 TXO Chan 59

CAUTION: Glider activity-sunrise to sunset;
 30 to 50 miles East of ABQ;
 17500 feet MSL and below.

NOTE: Chart not to scale.

CHISUM
 116.1 CME Chan 108

ARRIVAL ROUTE DESCRIPTION

CHISUM TRANSITION (CME.MIERA2): From over CME VORTAC via CME R-308 and CNX R-126 to CNX VORTAC, then via CNX R-315 to MIERA DME fix. Thence. . .

TEXICO TRANSITION (TXO.MIERA2): From over TXO VORTAC via TXO R-270 and ABQ R-085 to MIERA DME fix. Thence. . .

TUCUMCARI TRANSITION (TCC.MIERA2): From over TCC VORTAC via TCC R-255 and ACH R-074 to ACH VORTAC, then via ACH R-248 to MIERA DME fix. Thence. . .

. . . From over MIERA DME fix via ABQ R-085 to ABQ VORTAC. Expect vectors to final approach course after passing MIERA DME fix.

SW-1, 03 OCT 2024 to 31 OCT 2024

SW-1, 03 OCT 2024 to 31 OCT 2024