VOR/DME OME 115.0 Chan 97	APP CRS 270°	Rwy ldg 6001 TDZE 21 Apt Elev 37

VOR RWY 28
NOME (OME) (PAOM)

For inoperative MALSR, increase S-28 Cat A/B visibility to RVR 5000. ECECE FIX Minimums: For inoperative MALSR increase S-28 Cat A/B visibility to RVR 5000, Cat D visibility to RVR 6000.

MALSR

MISSED APPROACH: Climb to 800 then climbing left turn to 3000 via OME R-270 to OME VOR/DME and hold.

ATIS	ANCHORAGE CENTER	NOME RADIO
119.925	133.3 290.4	123.6 (CTAF) L 255.4

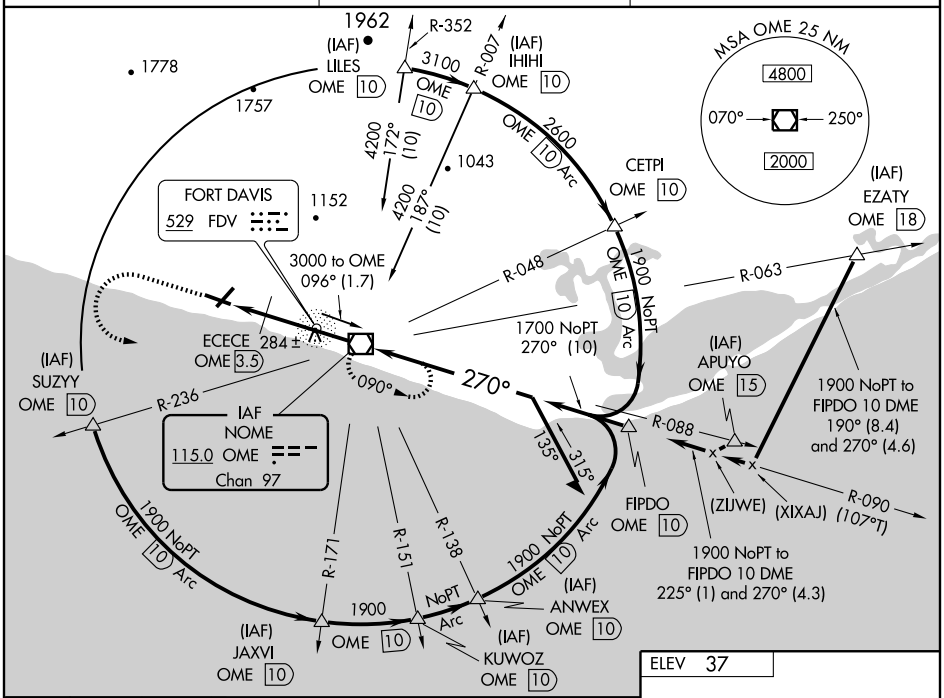

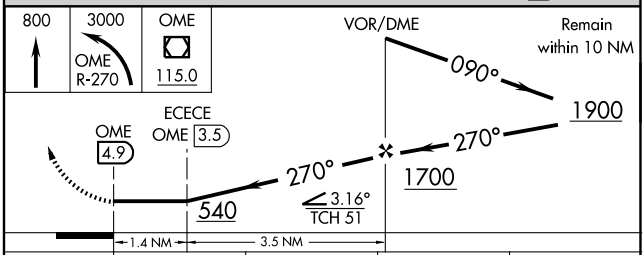

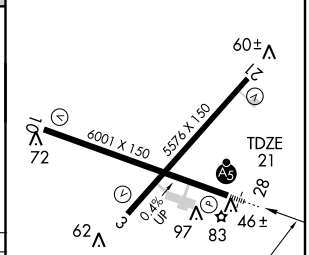

REIL Rwy 3
REIL Rwy 10
HIRL Rwy 10-28
MIRL Rwy 3-21

CATEGORY	A	B	C	D
S-28	540/40 519 (600-¾)		540/50 519 (600-1)	540/60 519 (600-1¼)
CIRCLING	540-1 503 (600-1)		580-1½ 543 (600-1½)	800-2½ 763 (800-2½)
ECECE FIX MINIMUMS				
S-28	440/40 419 (500-¾)			440/50 419 (500-1)
CIRCLING	520-1 483 (500-1)		580-1½ 543 (600-1½)	800-2½ 763 (800-2½)

FAF to MAP 4.9 NM					
Knots	60	90	120	150	180
Min:Sec	4:54	3:16	2:27	1:58	1:38

AK, 13 MAR 2008 to 10 APR 2008

AK, 13 MAR 2008 to 10 APR 2008