WAAS CH 90146 W33A	APP CRS 333°	Rwy ldg 6001 TDZE 6826 Apt Elev 6878

RNAV (GPS) RWY 33

MEADOW LAKE (FLY)

RNP APCH - GPS.

For uncompensated Baro-VNAV systems, LNAV/VNAV NA below -28°C or above 54°C. Circling NA Rwys 16, 8, 26 and 34. Circling Rwy 15 NA at night. Circling NA southwest of Rwy 15-33.

MISSED APPROACH: Climb to 7300, then climbing right turn to 9000 direct ADANE and hold, continue climb-in-hold to 9000.

AWOS-3PT	SPRINGS APP CON	UNICOM
118.45	124.0 257.875	122.7 (CTAF) L

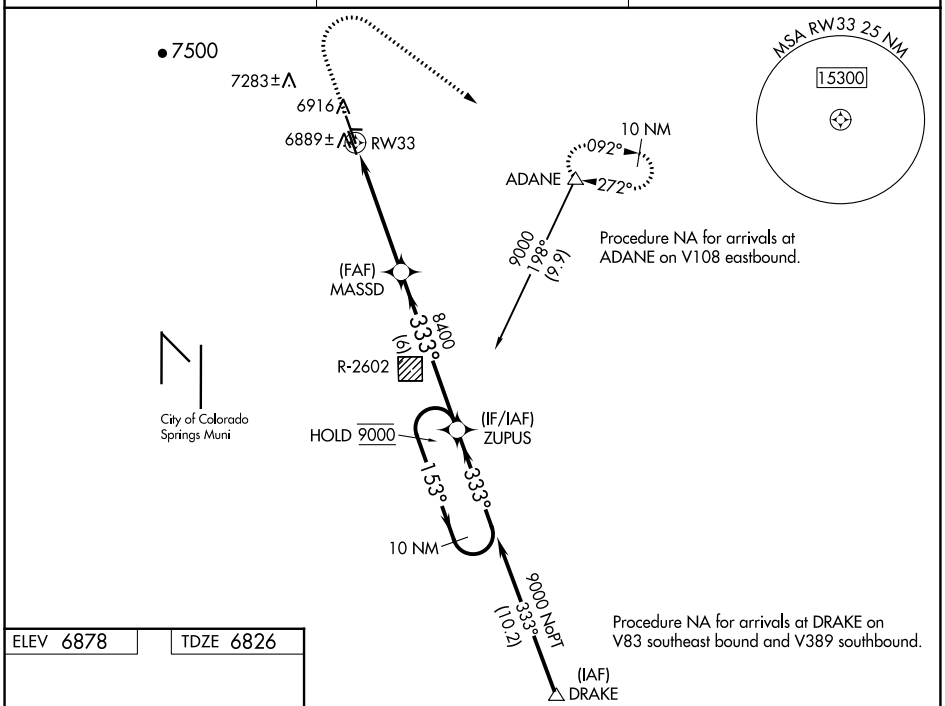

ELEV 6878 | TDZE 6826

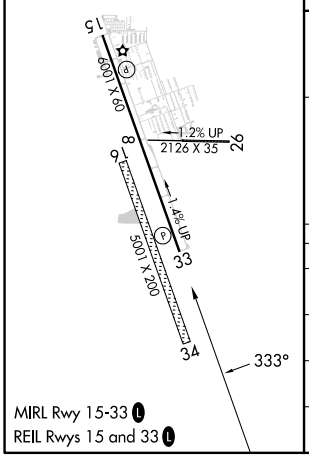

MIRL Rwy 15-33 L

REIL Rwys 15 and 33 L

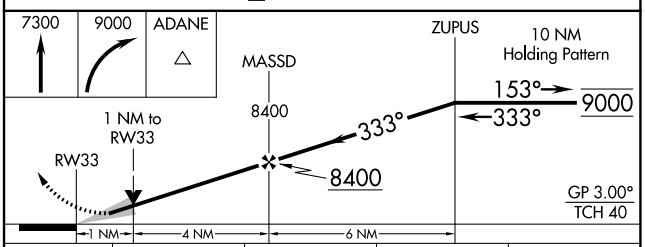

CATEGORY		A	B	C	D
LPV	DA	7026-¾ 200 (200-¾)		NA	
LNAV/VNAV	DA	7079-¾ 253 (300-¾)		NA	
LNAV	MDA	7140-1 314 (300-1)		NA	
CIRCLING		7340-1 462 (500-1)	7440-1 562 (600-1)	NA	

SW-1, 16 MAY 2024 to 13 JUN 2024

SW-1, 16 MAY 2024 to 13 JUN 2024