LOC/DME I-BYL	APP CRS	Rwy ldg	5499
108.3	200°	TDZE	1178
Chan 20		Apt Elev	1178

LOC RWY 20
WILLIAMSBURG-WHITLEY COUNTY (BYL)

DME required.

Rwy 20 helicopter visibility reduction below ¾ SM NA. VDP NA when using London altimeter setting. When local altimeter setting not received, use Landon altimeter setting and increase all MDAs 60 feet and S-20 Cats C/D visibility ⅛ SM.

-17°C

MISSED APPROACH: Climb to 1800 then climbing left turn to 4000 direct LOZ VOR/DME and hold.

AWOS-3	INDIANAPOLIS CENTER	UNICOM
119.575	124.625 371.925	122.7 (CTAF) L

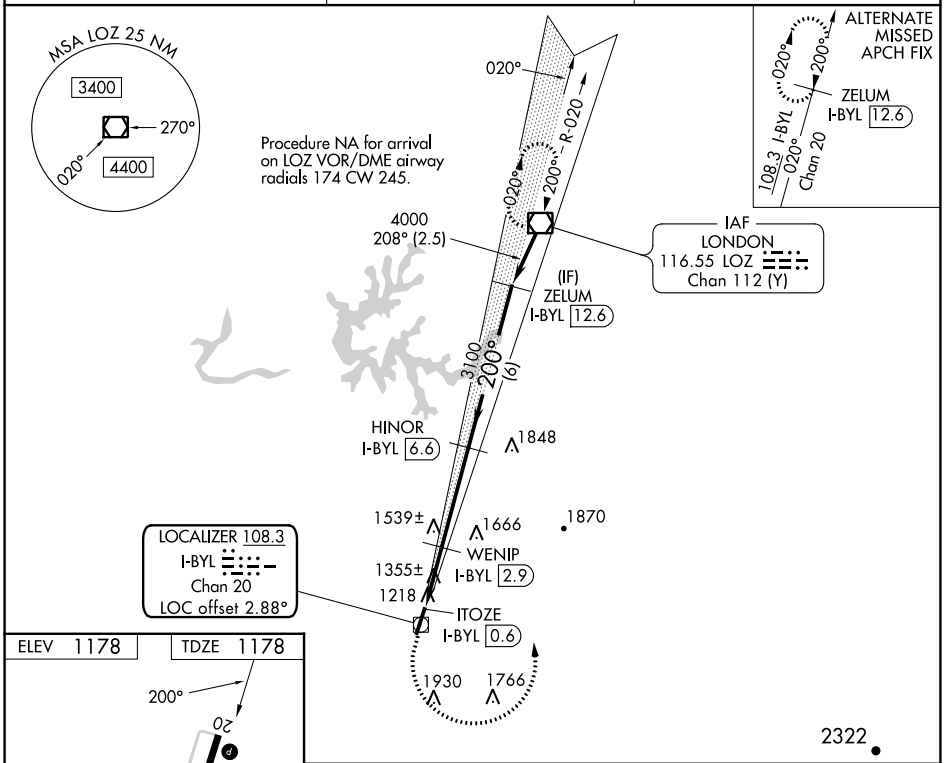

ELEV 1178 TDZE 1178

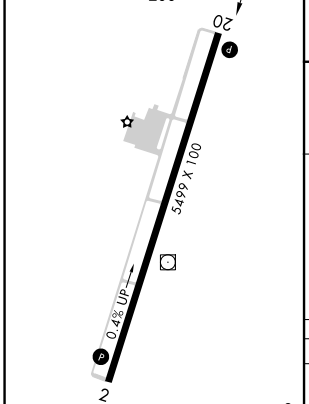

MIRL Rwy 2-20 L
REIL Rwys 2 and 20 L

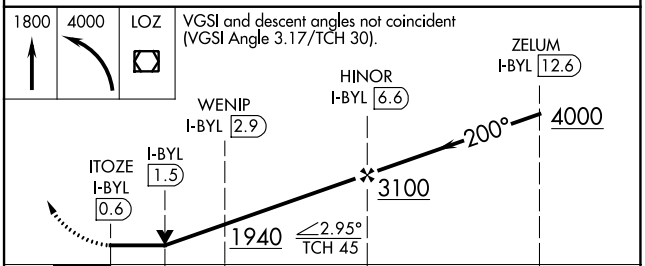

CATEGORY	A	B	C	D
S-20	1740-1 562 (600-1)		1740-1⅝ 562 (600-1⅝)	
CIRCLING	1760-1 582 (600-1)	1860-1 682 (700-1)	2240-3 1062 (1100-3)	2260-3 1082 (1100-3)

SE-1, 16 MAY 2024 to 13 JUN 2024
SE-1, 16 MAY 2024 to 13 JUN 2024