APP CRS	Rwy ldg	3934
237°	TDZE	365
	Apt Elev	365

RNAV (GPS) RWY 23

BEAVER (WBQ)(PAWB)

RNP APCH-GPS.

T Rwy 23 helicopter visibility reduction below ¾ SM NA.
A NA Use Fort Yukon altimeter setting.

MISSED APPROACH: Climb to 3000 direct ZUSPA and hold.

FYU/PFYU AWOS-3P	FAIRBANKS RADIO	CTAF
125.8	122.05 122.15	122.9 L

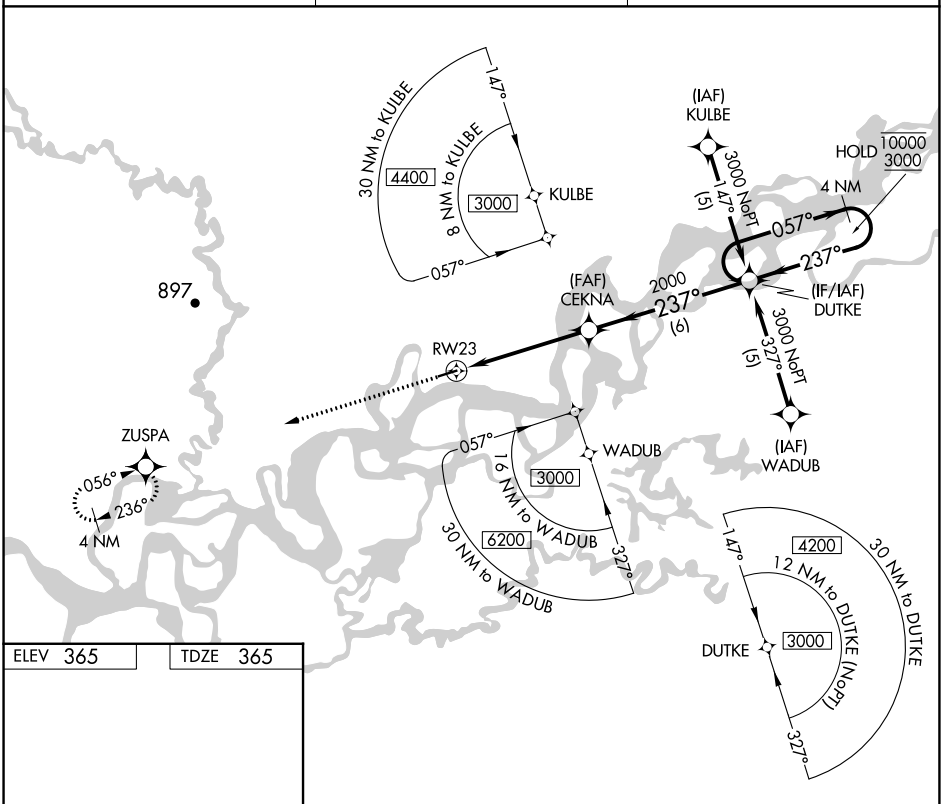

ELEV 365 TDZE 365

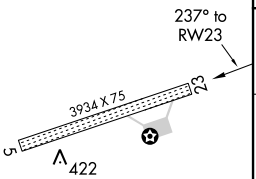

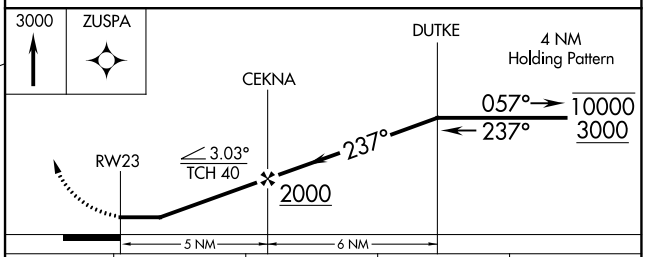

CATEGORY	A	B	C	D
LNAV MDA	940-1 575 (600-1)		940-1⅝ 575 (600-1⅝)	NA
C CIRCLING	940-1 575 (600-1)		940-1⅝ 575 (600-1⅝)	NA

MIRL Rwy 5-23 L

AK, 16 MAY 2024 to 11 JUL 2024
AK, 16 MAY 2024 to 11 JUL 2024