APP CRS	Rwy ldg	4000
193°	TDZE	75
	Apt Elev	75

RNAV (GPS) RWY 19
HOLY CROSS (HCA) (PAHC)

Rwy 1, 19 helicopter visibility reduction below 1 SM NA. DME/DME RNP-0.3 NA. Procedure NA at night. Circling NA west of Rwy 1-19. When local altimeter setting not received, use Anvik altimeter setting and increase all MDAs 120 feet, and increase visibility Cat B/C ¼ SM and LNAV Cat D ½ SM.

-29°C

MISSED APPROACH: Climbing left turn to 2700 direct NUANC and hold.

AWOS-3P	ANCHORAGE CENTER	KENAI RADIO	CTAF
118.325	118.15 251.05	122.45	122.8 L

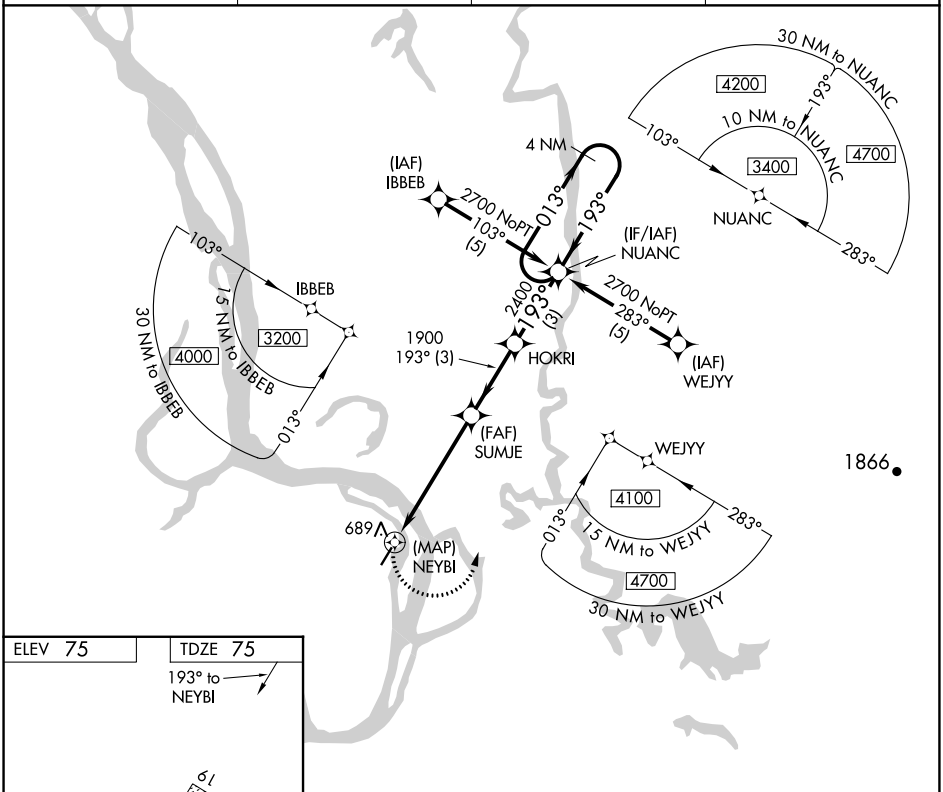

ELEV 75 TDZE 75

193° to NEYBI

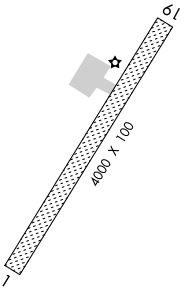

MIRL Rwy 1-19 L

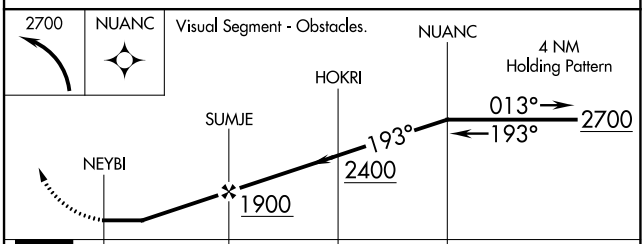

CATEGORY	A	B	C	D
LNAV MDA	1020-1¼ 945 (1000-1¼)		1020-2¾ 945 (1000-2¾)	1020-3 945 (1000-3)
CIRCLING	1020-1¼ 945 (1000-1¼)		1020-2¾ 945 (1000-2¾)	1020-3 945 (1000-3)

AK, 16 MAY 2024 to 11 JUL 2024
AK, 16 MAY 2024 to 11 JUL 2024