APP CRS	Rwy ldg	4000
354°	TDZE	984
	Apt Elev	985

RNAV (GPS) RWY 35
CHANDLER RGNL (CQB)

RNP APCH.

When local altimeter setting not received, use Shawnee altimeter setting and increase all MDA 80 feet; increase LNAV Cat C visibility ⅛ SM. VDP NA with Shawnee Rgnl altimeter setting.

MISSED APPROACH: Climb to 2600 direct CADUT and hold.

AWOS-3PT	KANSAS CITY CENTER	CTAF
119.275	127.8 319.1	122.9 L

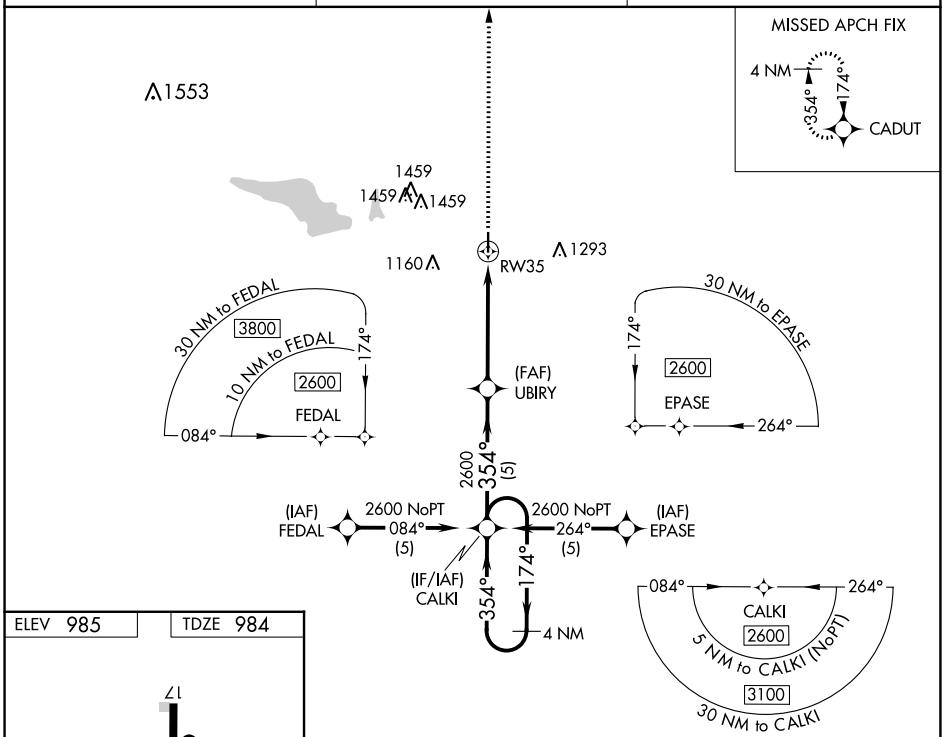

ELEV 985 TDZE 984

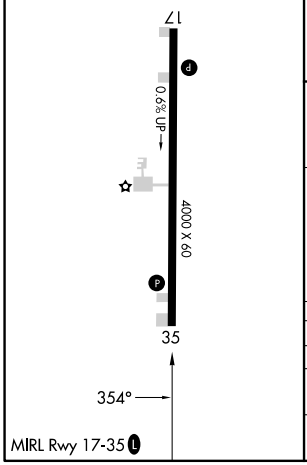

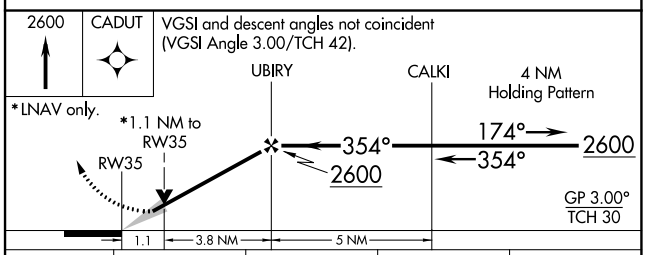

CATEGORY	A	B	C	D
GLS PA DA	NA			
LNAV/VNAV DA	NA			
LNAV MDA	1320-1 335 (400-1)			NA

SC-1, 16 MAY 2024 to 13 JUN 2024
SC-1, 16 MAY 2024 to 13 JUN 2024