WAAS CH 61199 W18A	APP CRS 181°	Rwy ldg 6000 TDZE 402 Apt Elev 402

RNAV (GPS) RWY 18
OLIVE BRANCH/TAYLOR FLD (OLV)

For uncompensated Baro-VNAV systems, LNAV/VNAV NA below -15°C (5°F) or above 54°C (130°F). DME/DME RNP-0.3 NA. When local altimeter setting not received, use Memphis Intl altimeter setting and increase all DA 32 feet and all MDA 40 feet; increase LNAV/VNAV all Cats visibility ⅛ mile and Circling Cats C and D visibility ¼ mile.

MALSR

MISSED APPROACH: Climb to 2000 direct DOCAP and hold.

ATIS	MEMPHIS APP CON	OLIVE BRANCH TOWER ★	GND CON	CLNC DEL	CLNC DEL (When twr closed)	UNICOM
119.925	125.8 338.3	125.275 (CTAF) L	121.2	121.2	121.3	122.95

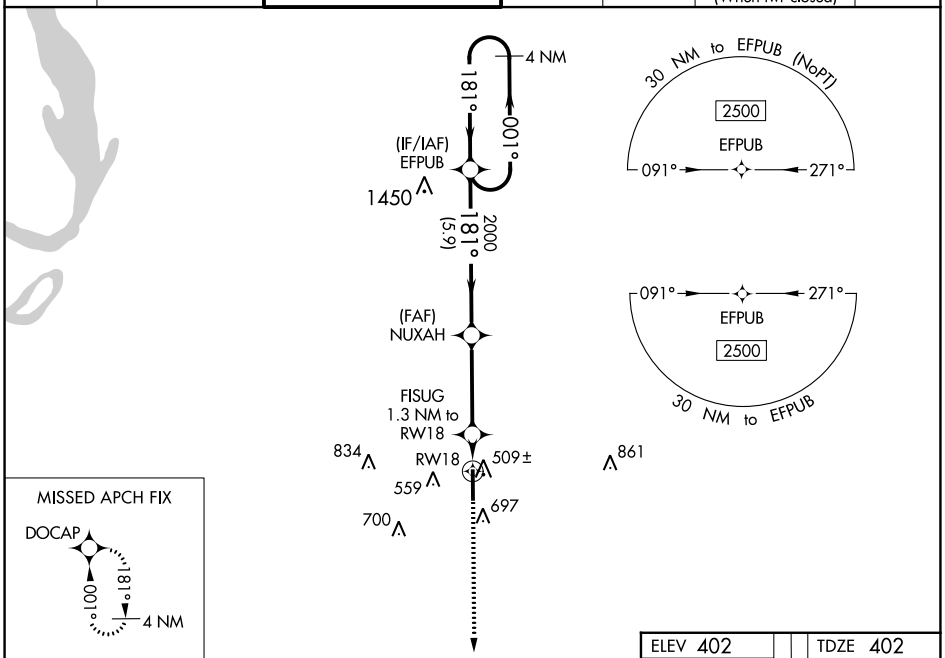

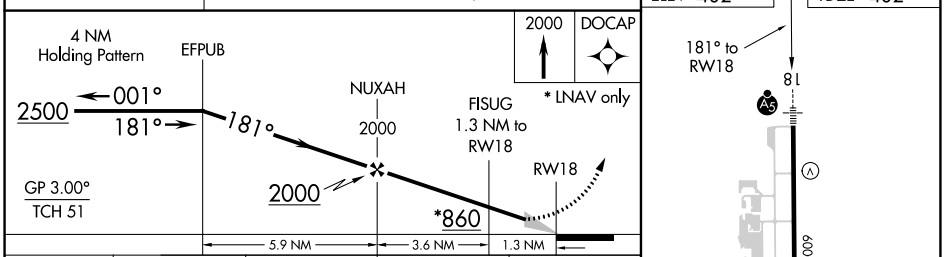
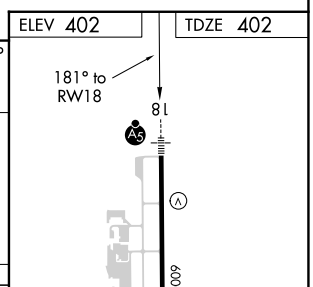
CATEGORY	A	B	C	D
LPV DA	602-½ 200 (200-½)			
LNAV/VNAV DA	691-½ 289 (300-½)			
LNAV MDA	760-½ 358 (400-½)		760-⅝ 358 (400-⅝)	
C CIRCLING	1060-1 658 (700-1)		1060-1¾ 658 (700-1¾)	1200-2½ 798 (800-2½)