WAAS CH 42717 W20A	APP CRS 196°	Rwy ldg 5001 TDZE 571 Apt Elev 580

RNAV (GPS) RWY 20
HENRY COUNTY (PHT)

RNP APCH - GPS.

For uncompensated Baro-VNAV systems, LNAV/VNAV NA below -16°C or above 54°C.

MISSED APPROACH: Climb to 2300 direct WASED and hold.

AWOS-3	MEMPHIS CENTER	UNICOM
118.825	134.65 316.15	123.0 (CTAF)

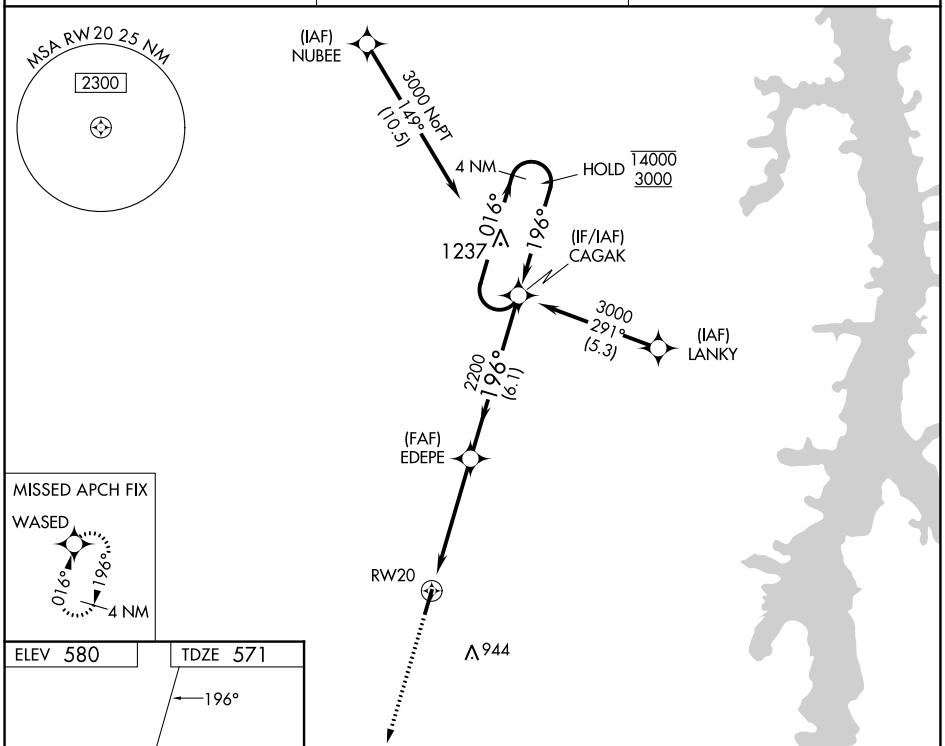

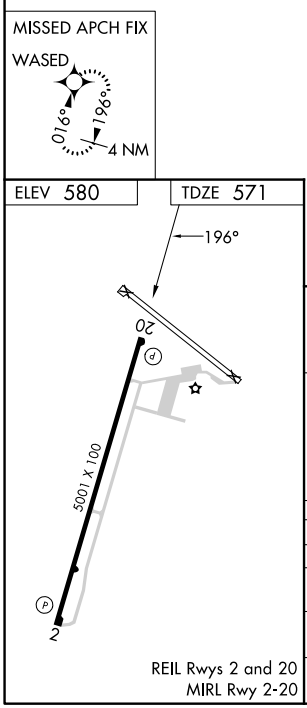

REIL Rwys 2 and 20
MIRL Rwy 2-20

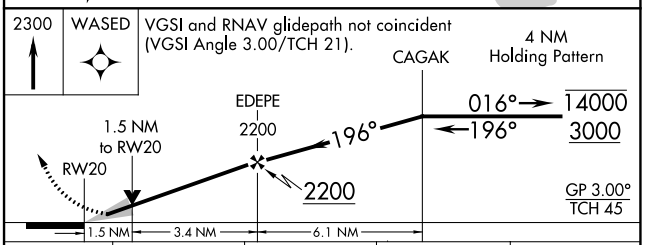

CATEGORY	A	B	C	D
LPV DA	821-1 250 (300-1)			
LNAV/VNAV DA	917-1¼ 346 (400-1¼)			
LNAV MDA	1060-1 489 (500-1)		1060-1⅜ 489 (500-1⅜)	1060-1½ 489 (500-1½)
CIRCLING	1080-1 500 (500-1)		1300-2 720 (800-2)	1300-2¼ 720 (800-2¼)

SE-1, 16 MAY 2024 to 13 JUN 2024
SE-1, 16 MAY 2024 to 13 JUN 2024