VORTAC SVM	APP CRS	Rwy ldg	3505
114.3	035°	TDZE	831
Chan 90		Apt Elev	839

VOR RWY 6
ANN ARBOR MUNI (ARB)

When local altimeter setting not received, use Willow Run altimeter setting and increase all MDA 40 feet and Cat C/D visibility ⅛ mile and Circling Cat C/D visibility ¼ mile.
Rwy 6 helicopter visibility reduction below ¾ SM NA. Circling NA to Rwys 12 and 30.

MISSED APPROACH: Climb to 3000 direct SVM VORTAC and hold.

ATIS	DETROIT APP CON	ANN ARBOR TOWER ★	GND CON	CLNC DEL	UNICOM
134.55	118.95 284.0	120.3 (CTAF)	121.6	121.6	123.0

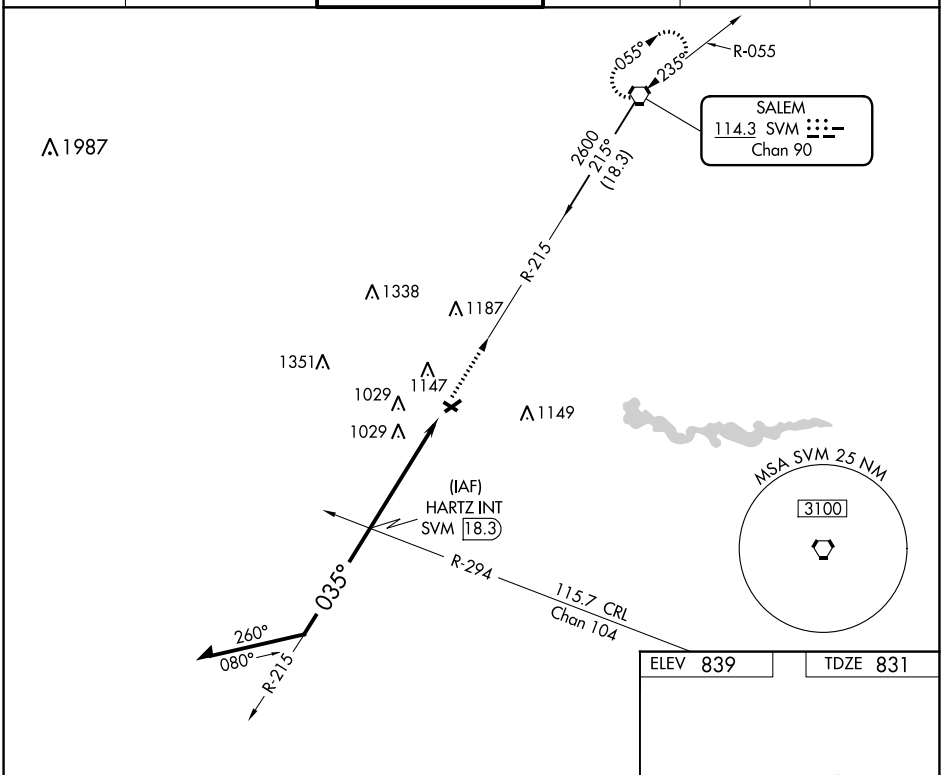

ELEV 839 TDZE 831

VGSI and descent angles not coincident
(VGSI Angle 3.00/TCH 20).

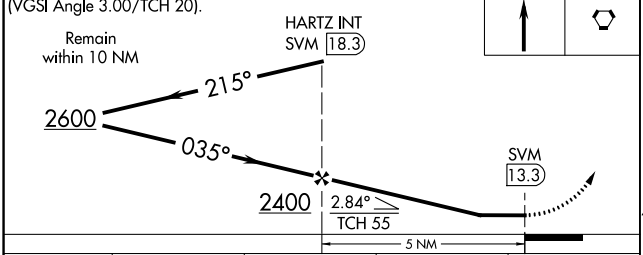

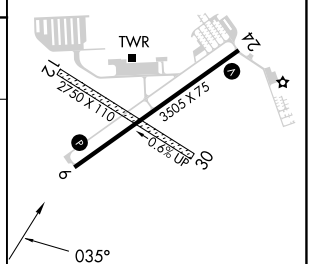

REIL Rwy 6
MIRL Rwy 6-24

CATEGORY	A	B	C	D
S-6	1360-1 529 (600-1)		1360-1½ 529 (600-1½)	
CIRCLING	1500-1 661 (700-1)		1500-1¾ 661 (700-1¾)	1640-2½ 801 (900-2½)

FAF to MAP 5 NM					
Knots	60	90	120	150	180
Min:Sec	5:00	3:20	2:30	2:00	1:40