APP CRS	Rwy ldg	5756
164°	TDZE	1327
	Apt Elev	1356

RNAV (GPS) RWY 16

GRAND RAPIDS/ITASCA COUNTY-GORDON NEWSTROM FLD (GPZ)

RNP APCH.

Circling Rwy 5 NA at night. Circling NA for Cat D east of Rwy 16-34. When local altimeter setting not received, use Hibbing altimeter setting and increase all MDAs 80 feet, increase LNAV Cat C visibility ⅛ SM and Circling Cats C/D visibility ¼ SM.

MISSED APPROACH: Climb to 2900 direct ADIER and hold.

AWOS-3PT	MINNEAPOLIS CENTER	UNICOM
118.425	127.9 281.45	122.8 (CTAF) L

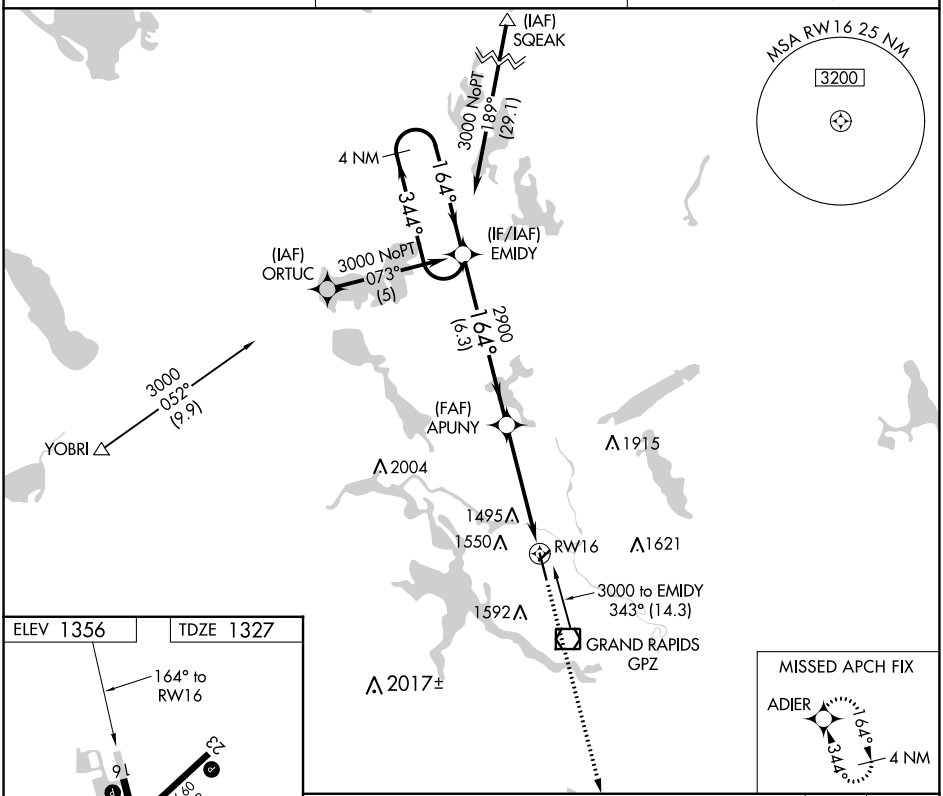

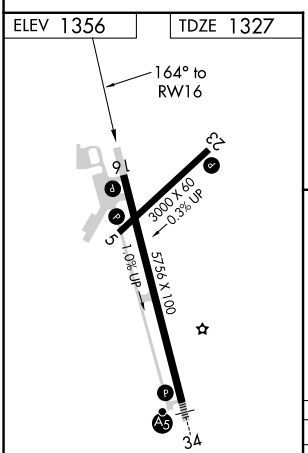

MIRL Rwy 5-23 L
HIRL Rwy 16-34 L
REIL Rwys 5, 16, and 23 L

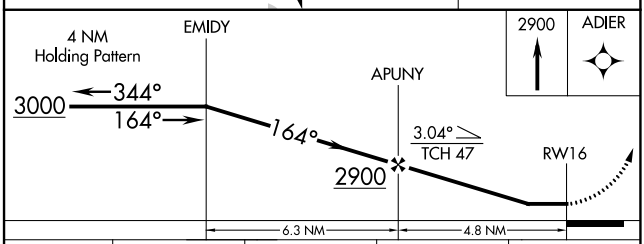

CATEGORY	A	B	C	D
LNAV MDA	1760-1 433 (500-1)		1760-1¼ 433 (500-1¼)	1760-1½ 433 (500-1½)
C CIRCLING	1900-1 544 (600-1)		1900-1½ 544 (600-1½)	2000-2 644 (700-2)