WAAS CH 77525 W35A	APP CRS 355°	Rwy ldg 5599 TDZE 1386 Apt Elev 1387

RNAV (GPS) RWY 35
BROWNWOOD RGNL (BWD)

RNP APCH.

Rwy 35 helicopter visibility reduction below ¾ SM NA.

MISSED APPROACH: Climb to 4000 direct MUSRE and hold.

AWOS-3	FORT WORTH CENTER	UNICOM
118.325	127.45 290.3	122.8 (CTAF) L

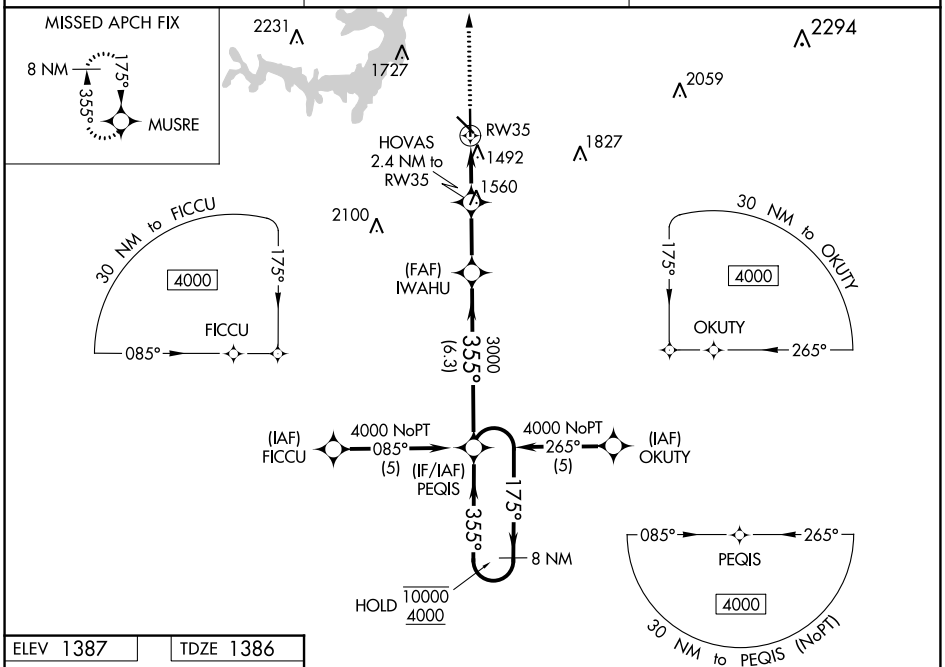

ELEV 1387 TDZE 1386

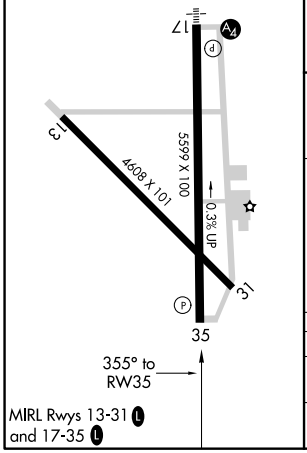

MIRL Rwys 13-31 L and 17-35 L

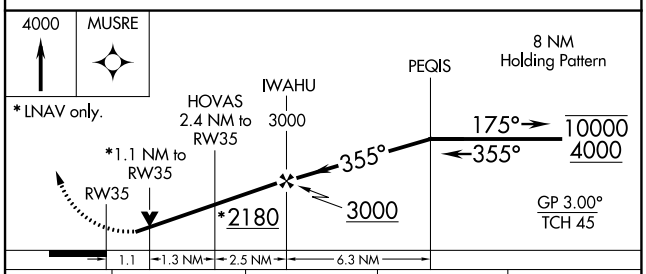

CATEGORY	A	B	C	D
LPV DA	1636-1 250 (300-1)			
LNAV MDA	1780-1 394 (400-1)		1780-1⅛ 394 (400-1⅛)	1780-1¼ 394 (400-1¼)

SC-3, 16 MAY 2024 to 13 JUN 2024