| APP CRS | Rwy ldg | 4498 |
|---|---|---|
| 219° | TDZE | 607 |
| | Apt Elev | 612 |

# RNAV (GPS) RWY 22
## MUSKOGEE-DAVIS RGNL (MKO)

DME/DME RNP-0.3 NA. When local altimeter setting not received, use Tahlequah altimeter setting: increase all MDA 100 feet and visibility LNAV and Circling Cat C ¼ SM and LNAV and Circling Cat D ½ SM. VDP NA when using Tahlequah Muni altimeter setting. Straight-in Rwy 22 NA at night, Circling Rwy 4, 18, 22, 36 NA at night. Rwy 4, 18, 22, 36 helicopter visibility reduction below 1 SM NA.

MISSED APPROACH: Climb to 2400 direct MEKLE and hold.

| ASOS | FORT WORTH CENTER | UNICOM |
|---|---|---|
| 135.025 | 132.2 338.35 | 122.8 (CTAF) L |

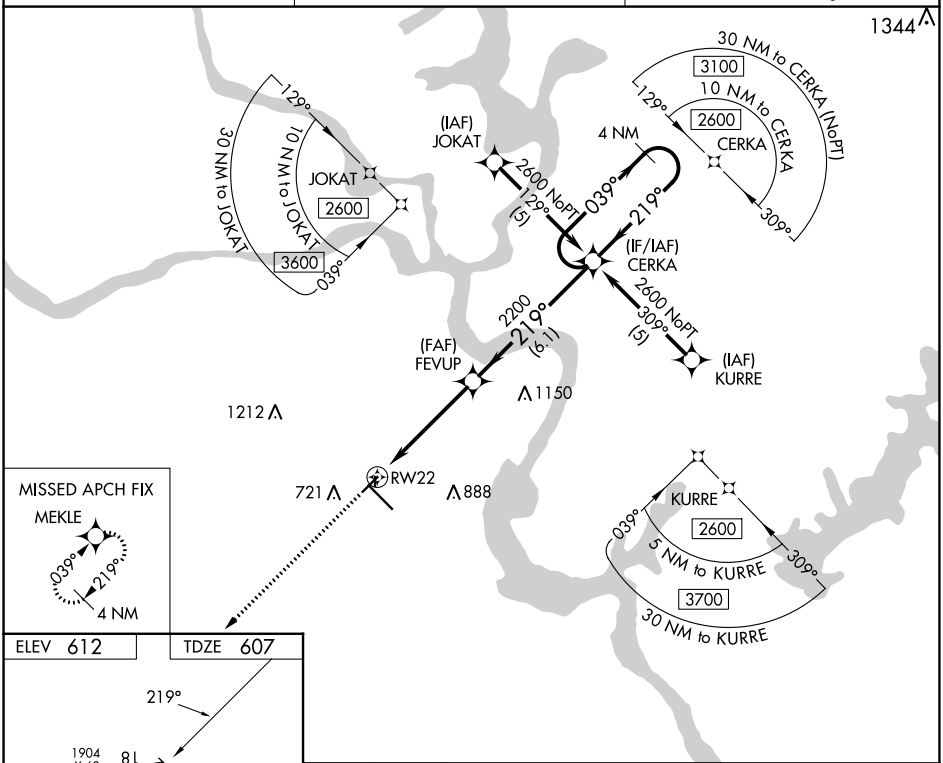





| ELEV 612 | TDZE 607 |
|---|---|

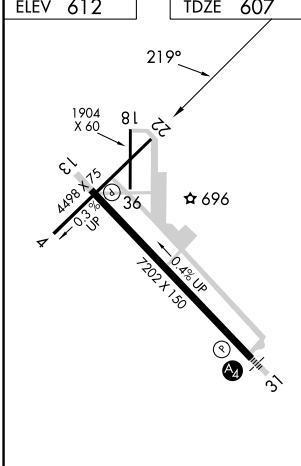


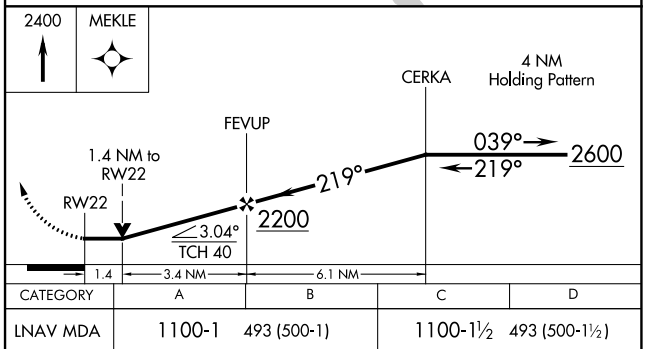


| CATEGORY | A | B | C | D |
|---|---|---|---|---|
| LNAV MDA | 1100-1 493 (500-1) | | 1100-1½ 493 (500-1½) | |
| CIRCLING | 1140-1 528 (600-1) | 1180-1 568 (600-1) | 1320-2 708 (800-2) | 1400-2½ 788 (800-2½) |

REIL Rwy 13 L
MIRL Rwy 13-31 L

SC-1, 16 MAY 2024 to 13 JUN 2024

SC-1, 16 MAY 2024 to 13 JUN 2024