APP CRS	Rwy ldg	11500
281°	TDZE	1125
	Apt Elev	1203

RNAV (RNP) Z RWY 28L
PITTSBURGH INTL (PIT)

RNP AR APCH - GPS.

For uncompensated Baro-VNAV systems, procedure NA below -18°C or above 54°C. Simultaneous approach authorized. For inop ALS, increase RNP 0.13 all Cats visibility to RVR 6000.

MALSR

MISSED APPROACH: Climb to 4000 on track 281° to CAKAT and track 256° to ELALE and track 223° to BOPGE and track 210° to HLG VOR/DME and hold.

D-ATIS	PITTSBURGH APP CON	PITTSBURGH TOWER	GND CON	CLNC DEL
ARR 127.25 DEP 135.9	123.95 360.8	128.3 291.7	SOUTH 121.9 348.6 NORTH 127.8 348.6	126.75 353.7

CPDLC

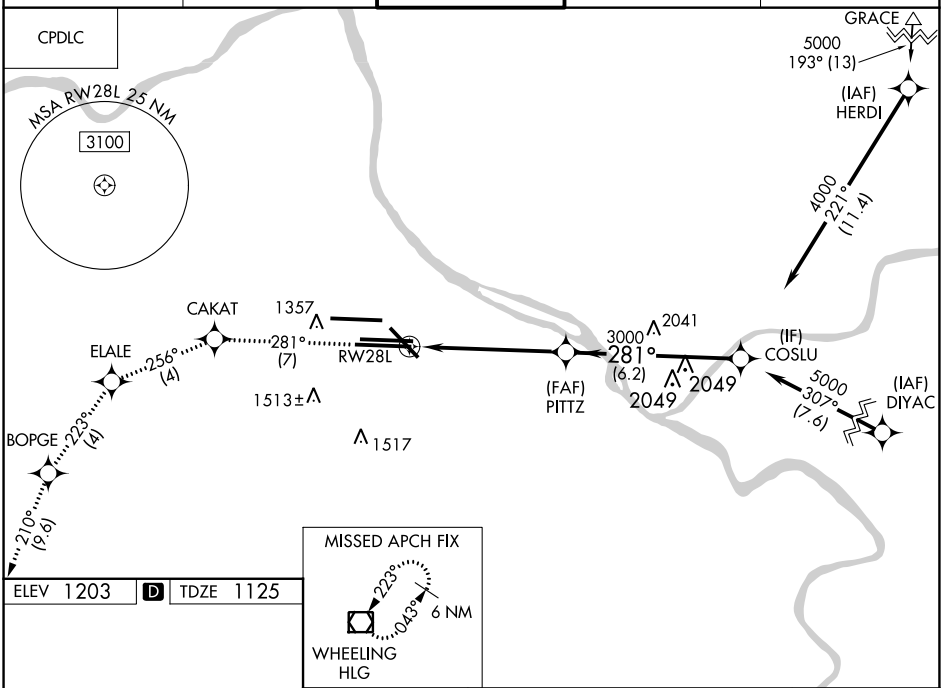

ELEV 1203 D TDZE 1125

MISSED APCH FIX

4000	tr 281°	CAKAT	tr 256°	ELALE	tr 223°	BOPGE	tr 210°	HLG

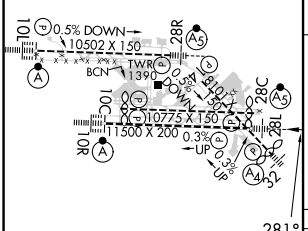

VGSI and RNAV glidepath not coincident (VGSI Angle 3.00/TCH 70).

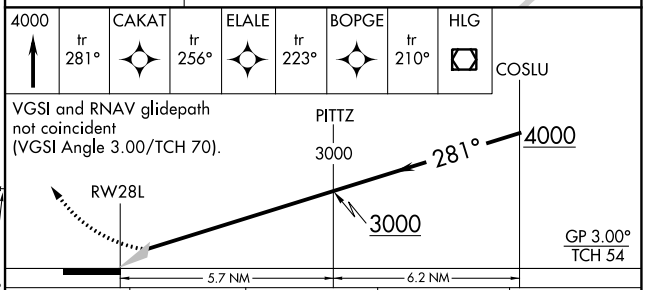

CATEGORY	A	B	C	D
RNP 0.13 DA	1529/40	404 (400-3/4)		
RNP 0.30 DA	1579/45	454 (400-7/8)		

REIL Rwy 10C
HIRL all Rwys
TDZ/CL Rwys 10L, 10R, 28L, 28R, 28C, and 32

AUTHORIZATION REQUIRED

NE-4, 16 MAY 2024 to 13 JUN 2024

NE-4, 16 MAY 2024 to 13 JUN 2024