WAAS CH **99607** **W17A**	APP CRS **173°**	Rwy ldg **5500** TDZE **1952** Apt Elev **1953**

RNAV (GPS) RWY 17
PRATT RGNL (PTT)

For uncompensated Baro-VNAV systems, LNAV/VNAV NA below -18°C (0°F) or above 54°C (130°F). DME/DME RNP-0.3 NA. When local altimeter setting not received, use Great Bend altimeter setting: Increase LPV DA to 2301 Feet and all visibilities ¼ SM; Increase LNAV/VNAV DA to 2356 feet and all visibilities ½ SM; Increase all MDAs 100 feet and visibility Cat C ¼ SM. Baro-VNAV and VDP NA when using Great Bend altimeter setting.

MISSED APPROACH: Climb to 4300 direct ZUSKI and hold.

AWOS-3PT	KANSAS CITY CENTER	UNICOM
118.725	**118.8 322.425**	**122.8** (CTAF) L

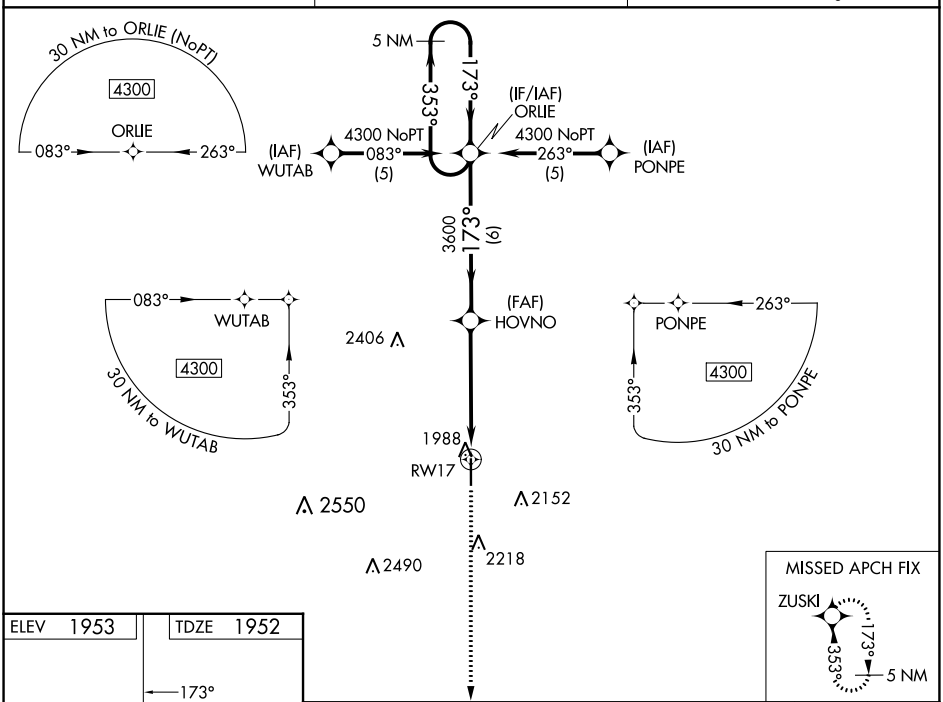

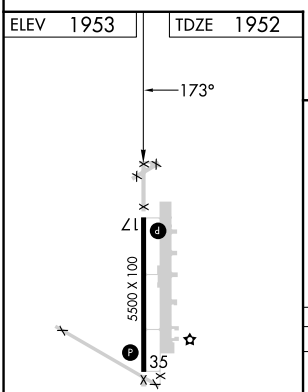

REIL Rwys 17 and 35 L
MIRL Rwy 17-35 L

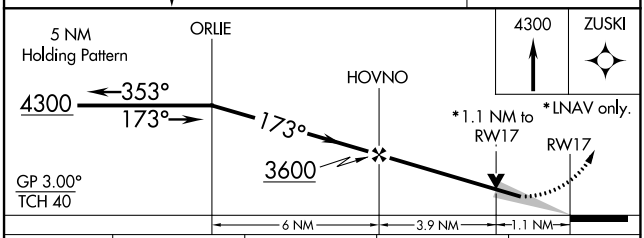

CATEGORY	A	B	C	D
LPV DA	2202-1 250 (300-1)			NA
LNAV/VNAV DA	2257-1 305 (400-1)			NA
LNAV MDA	2340-1 388 (400-1)			NA
CIRCLING	2380-1 427 (500-1)	2420-1 467 (500-1)	2580-1¾ 627 (700-1¾)	NA

NC-2, 16 MAY 2024 to 13 JUN 2024
NC-2, 16 MAY 2024 to 13 JUN 2024