BOSSIER CITY, LOUISIANA

HI-ILS or LOC W RWY 15

LOC I-JKC	APCH CRS	Rwy ldg 11,758 THRE 163 Arpt Elev 165
108.9	149°	

[USAF]

BARKSDALE AFB (KBAD)

RADAR or DME required

* When ALS inop, increase CAT CDE RVR to 40 and vis to ¾ mile.
** When ALS inop, increase CAT CDE vis to 1⅜ miles.
*** Circling not authorized W of Rwy.

ALSF-1

MISSED APPROACH: Climb to 3000 via BAD R-143 direct TOUEY and hold.

ATIS	SHREVEPORT APP CON	TOWER★	GND CON	ASR
307.025	320°-152° 123.75 360.725 153°-319° 119.9 335.55	128.25 278.3	121.8 253.5	

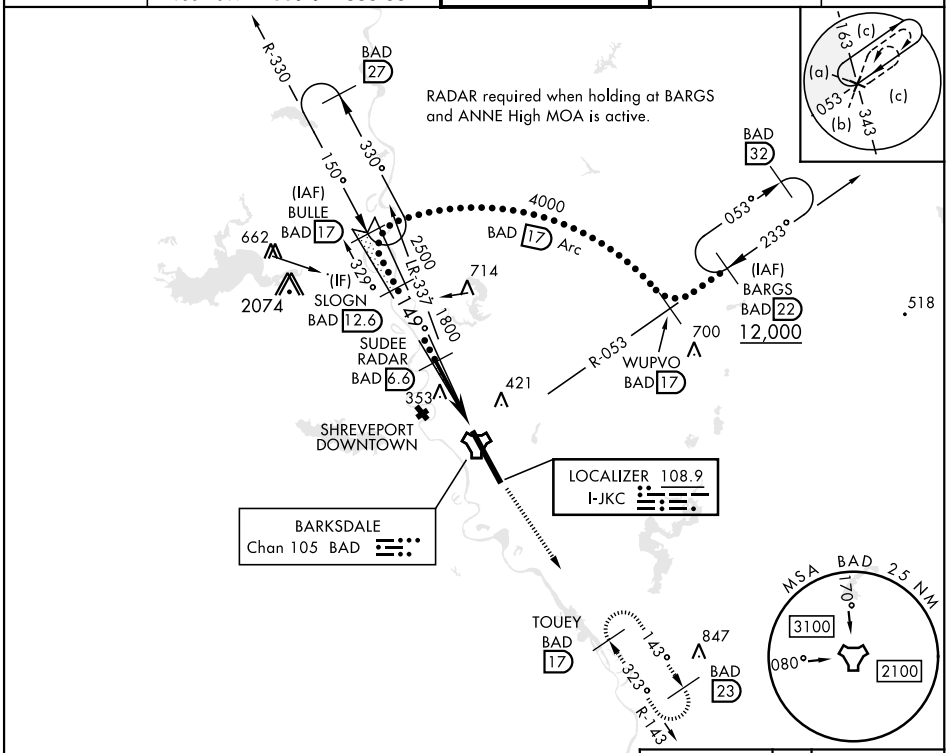

EMERG SAFE ALT 100 NM 3300

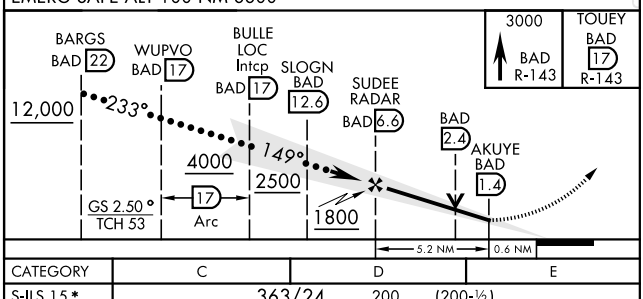

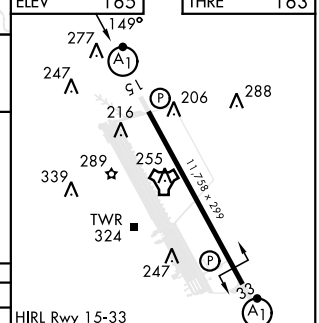

CATEGORY	C	D	E
S-ILS 15*	363/24	200	(200-½)
S-LOC 15**	640/50	477	(500-1)
*** C CIRCLING	NOT AUTHORIZED	760-2 595 (600-2)	780-2¼ 615 (700-2¼)

FAF to MAP 5.2 NM					
Knots	120	140	160	180	200
Min:Sec	2:36	2:14	1:57	1:44	1:34

SC-4, 16 MAY 2024 to 13 JUN 2024

SC-4, 16 MAY 2024 to 13 JUN 2024

HI-ILS or LOC W RWY 15