RNAV (GPS) RWY 36
NEW CENTURY AIRCENTER (IXD)

WAAS CH 81807 W36A	APP CRS 356°	Rwy ldg 7339 TDZE 1066 Apt Elev 1087

DME/DME RNP-0.3 NA. For inop MALSR, increase LNAV Cat D visibility to 1¼ and LPV visibility to 1 all Cats. If local altimeter setting not received, use Johnson County Exec altimeter setting and increase all DA/MDAs 20 feet. VDP NA with Johnson County Exec altimeter setting.

MALSR

MISSED APPROACH: Climb to 3100 direct ZODPU and hold.

ASOS	KANSAS CITY APP CON	NEW CENTURY TOWER ★	GND CON	UNICOM
135.325	118.9 251.075	133.0 (CTAF) L	124.3	122.95

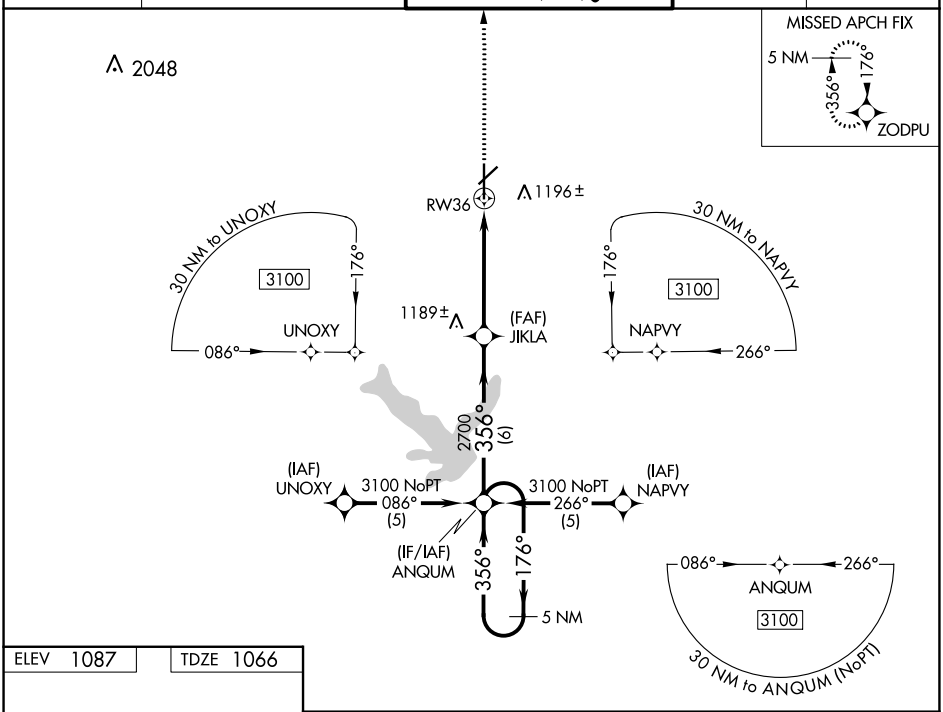

ELEV 1087 TDZE 1066

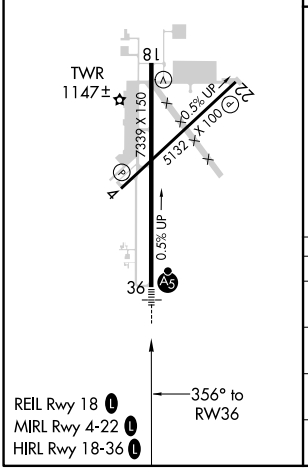

REIL Rwy 18 L
MIRL Rwy 4-22 L
HIRL Rwy 18-36 L

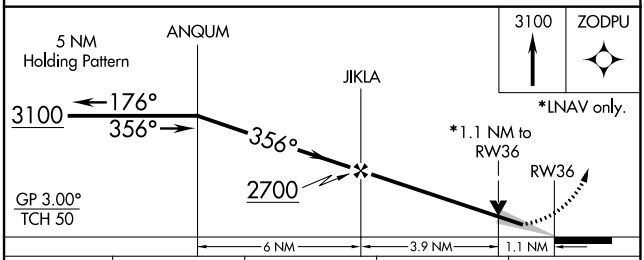

CATEGORY	A	B	C	D
LPV DA	1316-½ 250 (300-½)			
LNAV/VNAV DA	NA			
LNAV MDA	1440-½ 374 (400-½)			1440-1 374 (400-1)
C CIRCLING	1560-1 473 (500-1)		1580-1½ 493 (500-1½)	1640-2 553 (600-2)

NC-2, 16 MAY 2024 to 13 JUN 2024
NC-2, 16 MAY 2024 to 13 JUN 2024