WAAS CH 90411 W04A	APP CRS 046°	Rwy ldg 7976 TDZE 258 Apt Elev 266

RNAV (GPS) RWY 4L
BILL AND HILLARY CLINTON NTL/ADAMS FLD (LIT)

RNP APCH.

For uncompensated Baro-VNAV systems, LNAV/VNAV NA below -15°C or above 48°C. Rwy 4L helicopter visibility reduction below ¾ SM NA. For inop ALS, increase LNAV Cat A and B visibility to RVR 5000. Simultaneous approach authorized. LNAV procedure NA during simultaneous operations. Use of FD or AP required during simultaneous operations.

MALSR

MISSED APPROACH: Climb to 2900 direct ODXIH and on track 052° to BRAUM and hold.

D-ATIS	LITTLE ROCK APP CON	ADAMS TOWER	GND CON	CLNC DEL
125.65	135.4 353.6	118.7 257.8	121.9 339.8	118.95

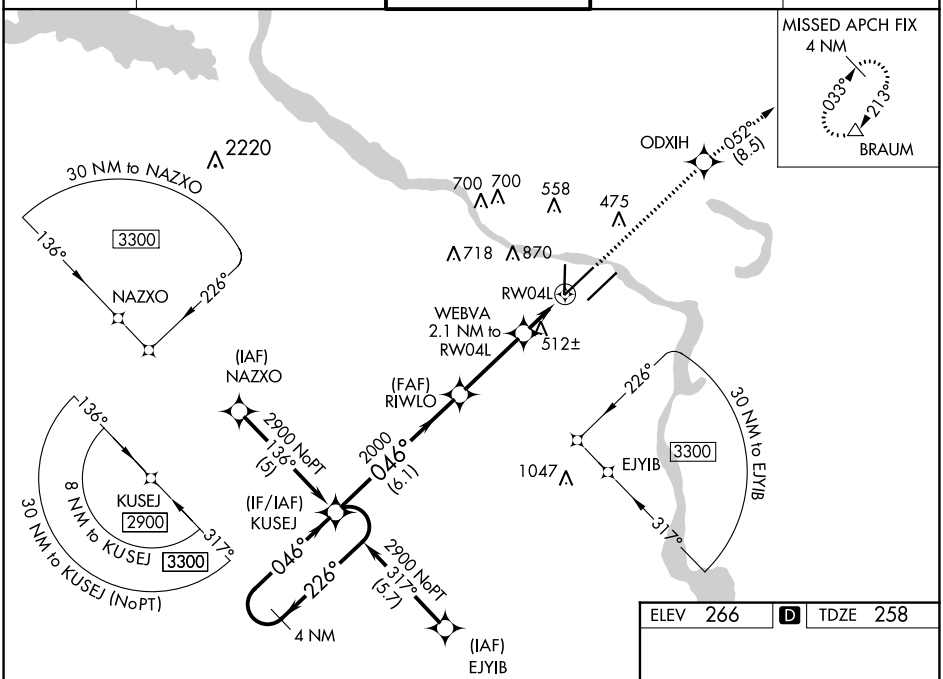

SC-1, 16 MAY 2024 to 13 JUN 2024

ELEV 266 D TDZE 258

VGSI and descent angles not coincident (VGSI Angle 3.00/TCH 50).

2900	ODXIH	tr 052°	BRAUM

*LNAV only.

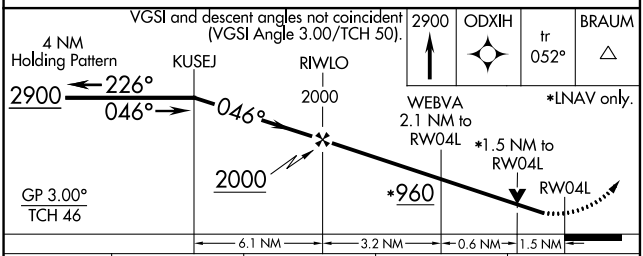

CATEGORY	A	B	C	D
LPV DA	544/40 286 (300-¾)			
LNAV/VNAV DA	824-1½ 566 (600-1½)			
LNAV MDA	780/40 522 (600-¾)		780/55 522 (600-1)	
C CIRCLING	820-1 554 (600-1)	1000-1 734 (800-1)	1180-2¾ 914 (1000-2¾)	1180-3 914 (1000-3)

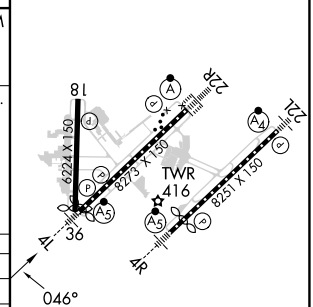

MIRL Rwy 18-36
HIRL Rwys 4R-22L and 4L-22R
TDZ/CL Rwy 22R