AMARILLO, TEXAS

HI-VOR or TACAN RWY 4

VORTAC PNH 116.6 Chan 113	APCH CRS 037°	Rwy ldg 13,502 TDZE 3607 Arpt Elev 3607	[USAF]	RICK HUSBAND AMARILLO INTL (KAMA)

DME required

T * When ALS inop, increase CAT D vis to 1¼ miles; CAT E vis to 1½ miles.
** When ALS inop, increase CAT CD vis to 1½ miles; CAT E vis to 1¾ miles.

MALSR A5

MISSED APPROACH: Climbing right turn to 5000 on heading 090° and PNH VORTAC R-118 to CAUDE/PNH 13 DME and hold.

ATIS	AMARILLO APP CON	AMARILLO TOWER★	GND CON	CLNC DEL	ASR
118.85 350.3	119.5 307.0	118.3 (CTAF) L 257.9	121.9 348.6	121.65 239.275	

When local altimeter setting not received, use Borger altimeter setting.

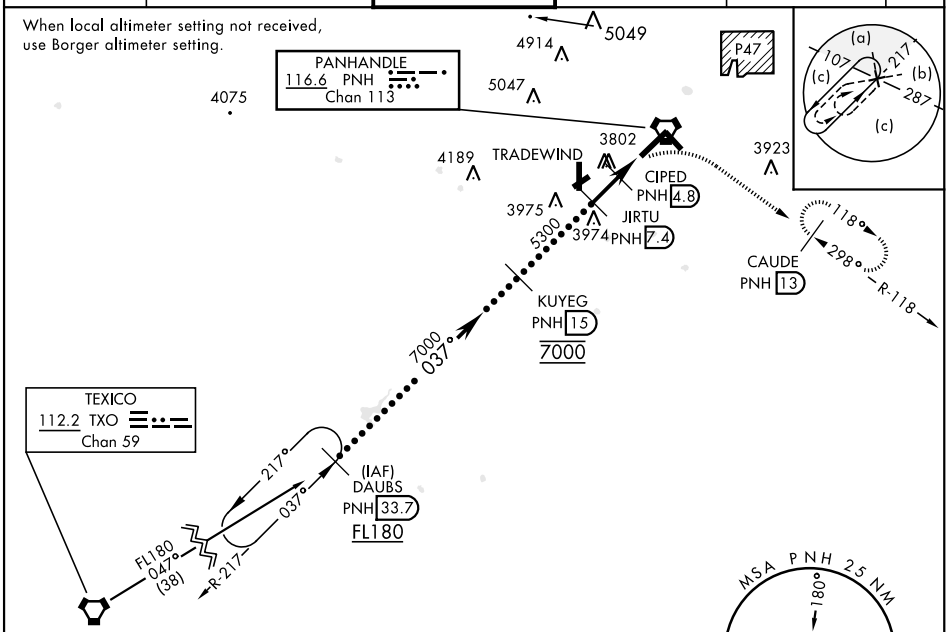

EMERG SAFE ALT 100 NM 7500

VDP N/A when using BORGER altimeter setting.

5000 hdg 090° | CAUDE PNH 13

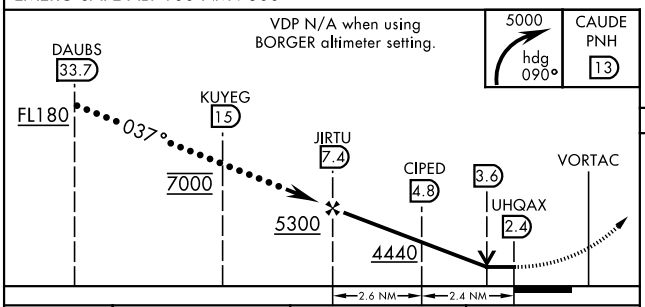

ELEV 3607 | D | TDZE 3607

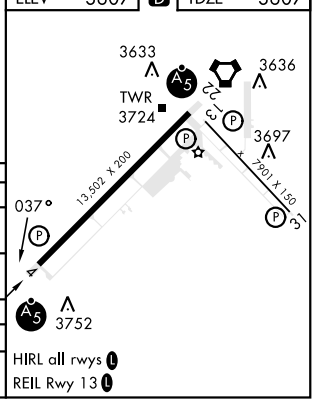

HIRL all rwys L
REIL Rwy 13 L

CATEGORY	C	D	E
S-4 *	4040/40 433 (500- ¾)	4040/50 433 (500-1)	
C CIRCLING	4240-1¾ 633 (700-1¾)	4280-2¼ 673 (700-2¼)	4460-3 853 (900-3)
BORGER ALTIMETER SETTING			
S-4 **	4200-1¼	593	(600-1¼)
C CIRCLING	4400-2¼ 793 (900-2 ¼)	4440-2¾ 833 (900-2¾)	4620-3 1013 (1100-3)

AMARILLO, TEXAS 35°13′N-101°42′W RICK HUSBAND AMARILLO INTL (KAMA)

Amdt 1A 05DEC19

HI-VOR or TACAN RWY 4

SC-2, 16 MAY 2024 to 13 JUN 2024